




VILLAGE OF PLOVER

Portage County, Wisconsin

SIDEWALK/MULTI-PURPOSE TRAIL LOCATION MAP

total mileage: 21.86 miles

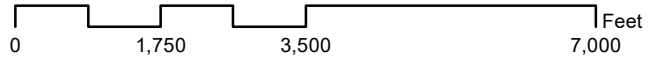
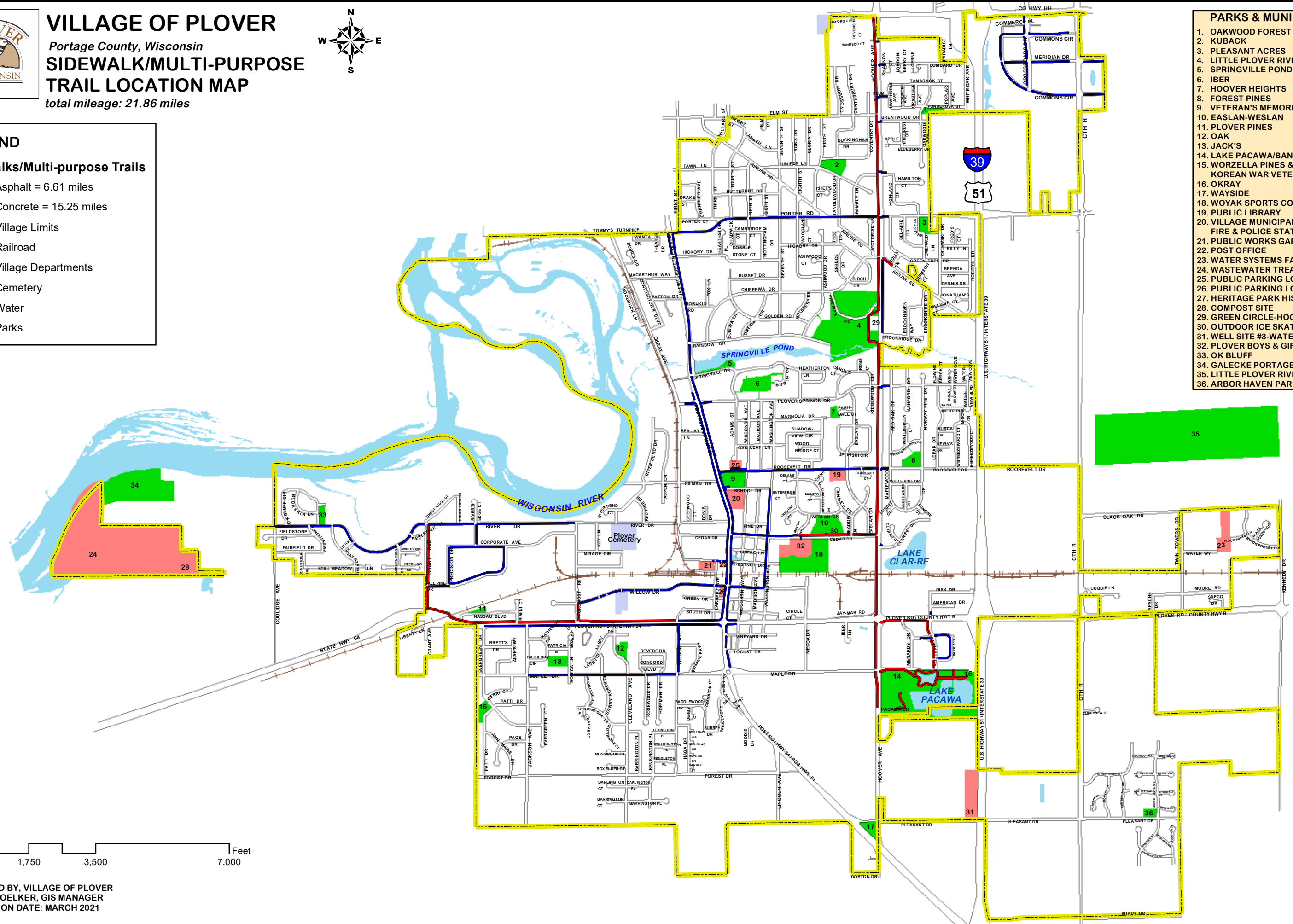


LEGEND

Sidewalks/Multi-purpose Trails

- Asphalt = 6.61 miles
- Concrete = 15.25 miles
- Village Limits
- +— Railroad
- Village Departments
- Cemetery
- Water
- Parks

- #### PARKS & MUNICIPAL SERVICES
1. OAKWOOD FOREST
 2. KUBACK
 3. PLEASANT ACRES
 4. LITTLE PLOVER RIVER
 5. SPRINGVILLE POND
 6. IBER
 7. HOOVER HEIGHTS
 8. FOREST PINES
 9. VETERAN'S MEMORIAL
 10. EASLAN-WESLAN
 11. PLOVER PINES
 12. OAK
 13. JACK'S
 14. LAKE PACAWA/BAND SHELL/(LIONS CLUB)
 15. WORZELLA PINES & KOREAN WAR VETERAN'S MEMORIAL
 16. OKRAY
 17. WAYSIDE
 18. WOYAK SPORTS COMPLEX
 19. PUBLIC LIBRARY
 20. VILLAGE MUNICIPAL CENTER
FIRE & POLICE STATIONS
 21. PUBLIC WORKS GARAGE
 22. POST OFFICE
 23. WATER SYSTEMS FACILITY
 24. WASTEWATER TREATMENT FACILITY
 25. PUBLIC PARKING LOT
 26. PUBLIC PARKING LOT
 27. HERITAGE PARK HISTORICAL AREA
 28. COMPOST SITE
 29. GREEN CIRCLE-HOOVER AVE SEGMENT
 30. OUTDOOR ICE SKATING RINK
 31. WELL SITE #3-WATER FACILITY
 32. PLOVER BOYS & GIRLS CLUB
 33. OK BLUFF
 34. GALECKE PORTAGE COUNTY PARK
 35. LITTLE PLOVER RIVER CONSERVANCY AREA
 36. ARBOR HAVEN PARK



PRODUCED BY, VILLAGE OF PLOVER
 BRENDA VOELKER, GIS MANAGER
 PRODUCTION DATE: MARCH 2021